

Online submission

This is a submission that was made online via the Council's website.

Submitter No.	S406
Submitter Name	Shirley Godfrey
Submitter first name	Shirley
Submitter surname	Godfrey
Submitter is contact	Yes
Email	shirleyj22@xtra.co.nz
Wish to be heard	Yes
Joint presentation	No
Trade competition	I could not gain an advantage in trade competition through this submission.
Directly affected	N/A
Withhold contact details?	No

Submission points

Plan section	Provision	Support/oppose	Reasons	Decision sought
ZONES	ZONES	Neutral	As above	<p>I request that the following two parcels of land at State Highway 6 Taramakau be Re-zoned to Rural Residential.</p> <p>Valuation number 25730-51700. PT RS 1999 BLK VII WAIMEA SD. Area 11.9559 Ha</p> <p>Valuation number 25730-51702. Sec 11 SO557707. Area 1.2126 Ha.</p> <p>We have ownership of this land.</p> <p>A large percentage of the neighbouring land in the area is already zoned Rural Residential as shown on the attached information.</p>

Documents included with submission


Document name	Re-Zoning Godfrey Kumara
File	rezoninggodfreykumara.jpg
Description	Map showing neighbouring sections zoning
Document name	Re-Zoning Godfrey Kumara location
File	rezoninggodfreykumaralocation.jpg
Description	Map to show location of sections to be re-zoned



57

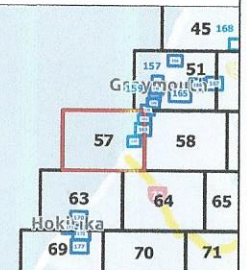
Westland District

Scale: 1:50,000



Legend

- Designations
- Airport Approach
- Paths
- Precincts
- District Plan Zones**
- Neighbourhood Centre Zone
- Commercial Zone
- Settlement Zone
- General Residential Zone
- Large Lot Residential Zone
- Rural Lifestyle Zone
- General Rural Zone
- General Industrial Zone
- Open Space Zone
- Natural Open Space Zone
- Special Purpose Zone - Future Urban Zone
- Waterbody



Proposed District Plan - Zoning

NOTE
Roads carry the same zoning as the adjoining land. If a boundary between zones follows a road, the zone boundary is located on the centreline of the formed road, or where unformed, the centreline of the legal road.

DISCLAIMER
Considerable care has been taken to avoid errors and omissions, and the latest information has been included in these District Plan maps. However, even with the greatest care inaccuracies may occur and therefore the West Coast Regional Council cannot accept any responsibility for such errors and omissions.

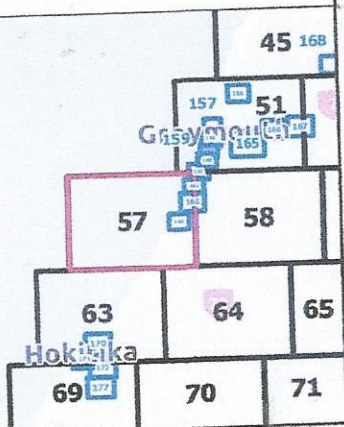
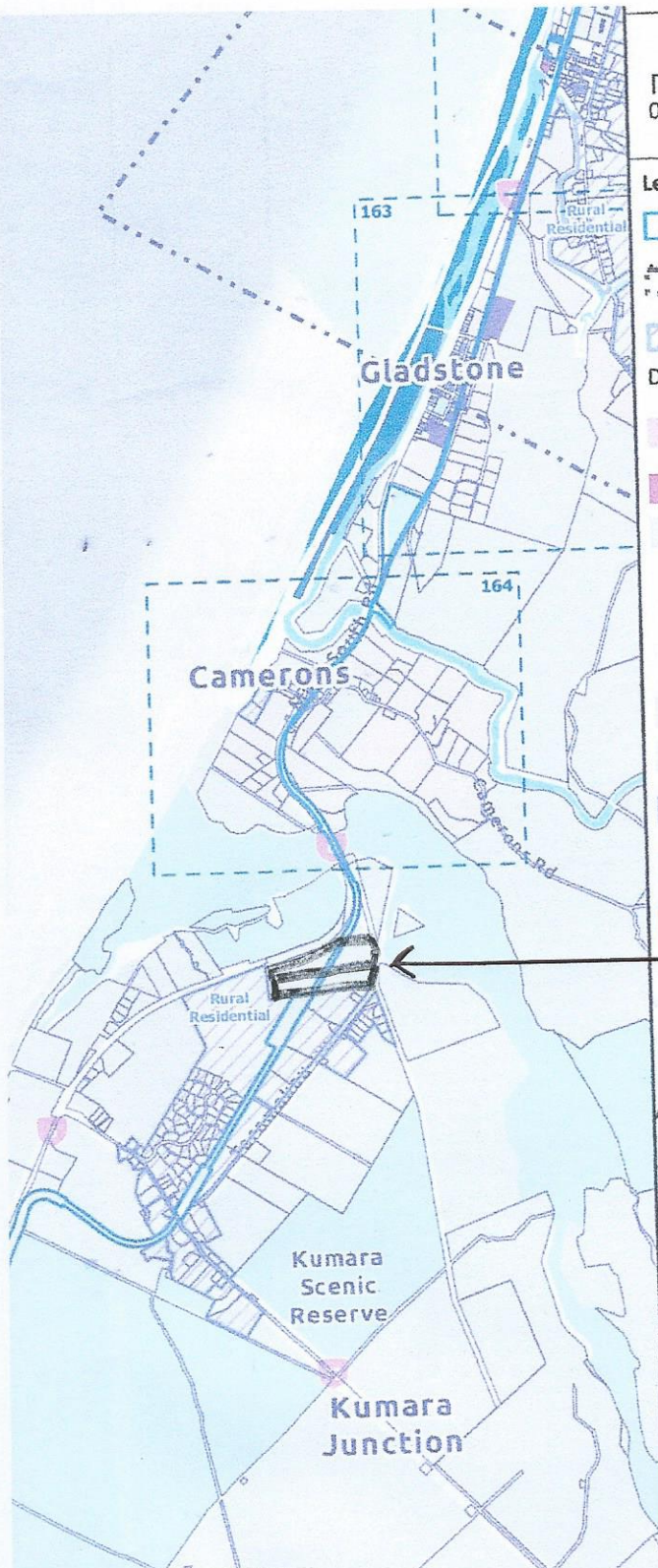
Scale: 1:50,000



0 1 2
Kilometers

Legend

- Designations
- Airport Approach
- Paths
- Precincts
- District Plan Zones**
- Neighbourhood Centre Zone
- Commercial Zone
- Settlement Zone
- General Residential Zone
- Large Lot Residential Zone
- Rural Lifestyle Zone
- General Rural Zone
- General Industrial Zone
- Open Space Zone
- Natural Open Space Zone
- Special Purpose Zone - Future Urban Zone
- Waterbody



location
2 parcels
Land

NOTE
Roads carry the same zoning as the adjoining land. If a boundary between zones follows a road, the zone boundary is located on the centreline of the formed road, or where unformed, the centreline of the legal road.

DISCLAIMER
Considerable care has been taken to avoid errors and omissions, and the latest information has been included in these District Plan maps. However, even with the greatest care inaccuracies may occur and therefore the West Coast Regional Council cannot accept any responsibility for such errors and omissions.